






















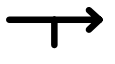

















# Rice Lake Revisited (Long Ride, 90 km)

## Ride starts at Port Hope Town Hall

0.0	0.0		West on Augusta St. <i>becomes Thomas St. becomes Sherbourne St.</i>	0.8	46.0		Cavan Rd.
0.9	0.9		Bramley St. (stop sign)	3.5	49.5		Cavan Rd. (stop sign at C.R.9)
0.5	1.4		Charles St. (stop sign)	1.8	51.3		Rice Lake Drive
0.1	1.5		Victoria St. N. (stop sign) <i>becomes Cranberry Rd.</i>	0.7	52.0		Lunch ( <b>Bewdley</b> ) (store / restaurant / park / pub)
3.3	4.8		Sylvan Glen Rd. ( <b>slight</b> jog L/R)	52.0			Back-track south on Rice Lake Dr. after lunch
2.1	6.9		Fourth Line	1.5	53.5		Rice Lake Drive (stop sign)
0.5	7.4		Knoxville Rd.	2.2	55.7		Donaldson Rd. W. (sign on left hidden by trees!)
2.3	9.7		Fifth Line (stop sign) <i>becomes Bethel Grove Rd.</i>	0.3	56.0		7th Line (stop sign at C.R.28)
4.4	14.1		Vic Lightle Rd.	5.2	61.2		C.R.10 ( <b>Perrytown</b> ) (unmarked; stop sign)
2.1	16.2		Vimy Ridge Rd. (6th Line)	0.6	61.8		Seventh Line
2.9	19.1		Kennedy Rd.	6.0	67.8		C.R. 65 (Osaca Rd.) (unmarked; stop sign)
2.1	21.2		Jamieson Rd. ( <b>watch for sign on left!</b> ) <i>becomes McBride Rd / Sixth Line</i>	3.2	71.0		Mastwoods Rd.
3.7	24.9		C.R. 18 ( <b>Cold Springs</b> / store) (unmarked; stop sign)	5.2	76.2		Fourth Line
2.1	27.0		Beavermeadow Rd.	1.0	77.2		Morrish Church Rd.
2.9	29.9		C.R. 15 (Harwood Rd.) (unmarked; stop sign)	2.0	79.2		C.R.2 (unmarked; stop sign)
5.5	35.4		C.R. 18 (Rice Lk. Scenic Dr.) (Village of <b>Harwood</b> / store)	1.6	80.8		Deer Park Rd.
5.0	40.4		C.R.18 (continues left) (Village of <b>Gore's Landing</b> )	2.0	82.8		Dickinson Rd. (cross tracks on wooden bridge)
0.8	41.2		Lander Rd. (Pitcher's Place restaurant)	1.5	84.3		Lakeshore Rd.
3.2	44.4		C.R.9 (caution: busy road) (unmarked; stop sign)	4.4	88.7		Ridout St. (lights) <i>becomes Walton St.</i>
0.8	45.2		West Rd.	1.3	90.0		John St.
				0.3	90.3		Port Hope Town Hall

